

MONA OFFSHORE WIND PROJECT

Land Plan (Onshore)

Deadline: 7

Application Reference: EN010137

Document Reference: B5 F05

Document Number: MOCNS-J3303-DMC-10001

14 January 2025

F05



Image of an offshore wind farm

Document status

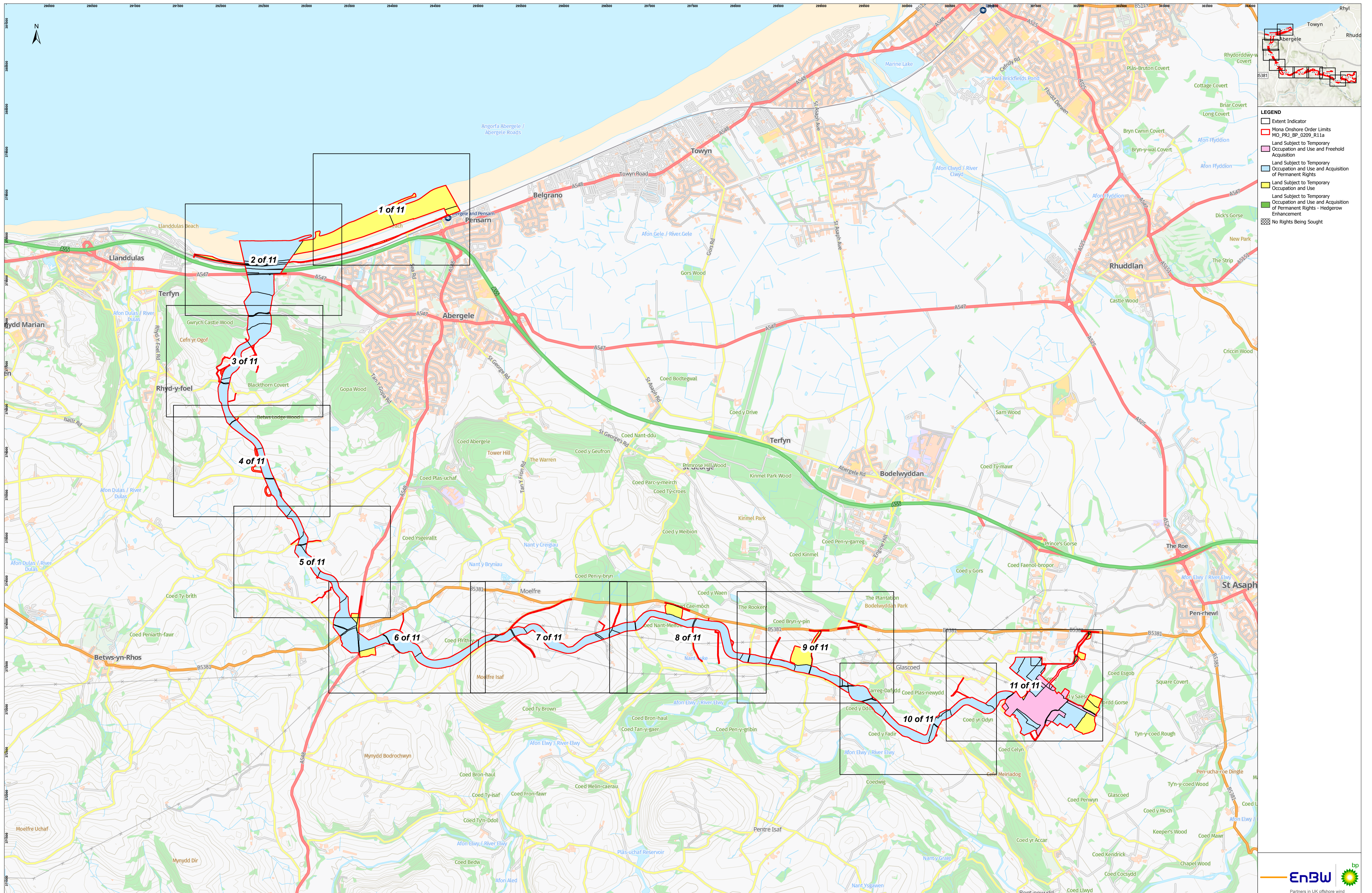
Version	Purpose of document	Authored by	Reviewed by	Approved by	Review date
F01	Application	Dalcour Maclaren	Mona Offshore Wind Ltd.	Mona Offshore Wind Ltd.	Feb 2024
F02	Update from S51 advice	Dalcour Maclaren	Mona Offshore Wind Ltd.	Mona Offshore Wind Ltd.	April 2024
F03	Submission at D1	Dalcour Maclaren	Mona Offshore Wind Ltd.	Mona Offshore Wind Ltd.	Aug 2024
F04	Submission at D6	Dalcour Maclaren	Mona Offshore Wind Ltd.	Mona Offshore Wind Ltd.	20 Dec 2024
F05	Submission at D7	Dalcour Maclaren	Mona Offshore Wind Ltd.	Mona Offshore Wind Ltd.	14 Jan 2025

Prepared by:

Dalcour Maclaren

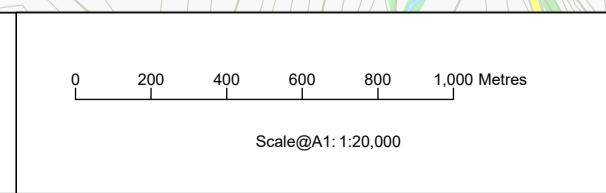
Prepared for:

Mona Offshore Wind Ltd.



Project Name:
MONA OFFSHORE WIND PROJECT

Drawing Title:
LAND PLAN - ONSHORE
INDEX SHEET



Geodetic Information:
Datum: OSGB 1936
Projection: British National Grid

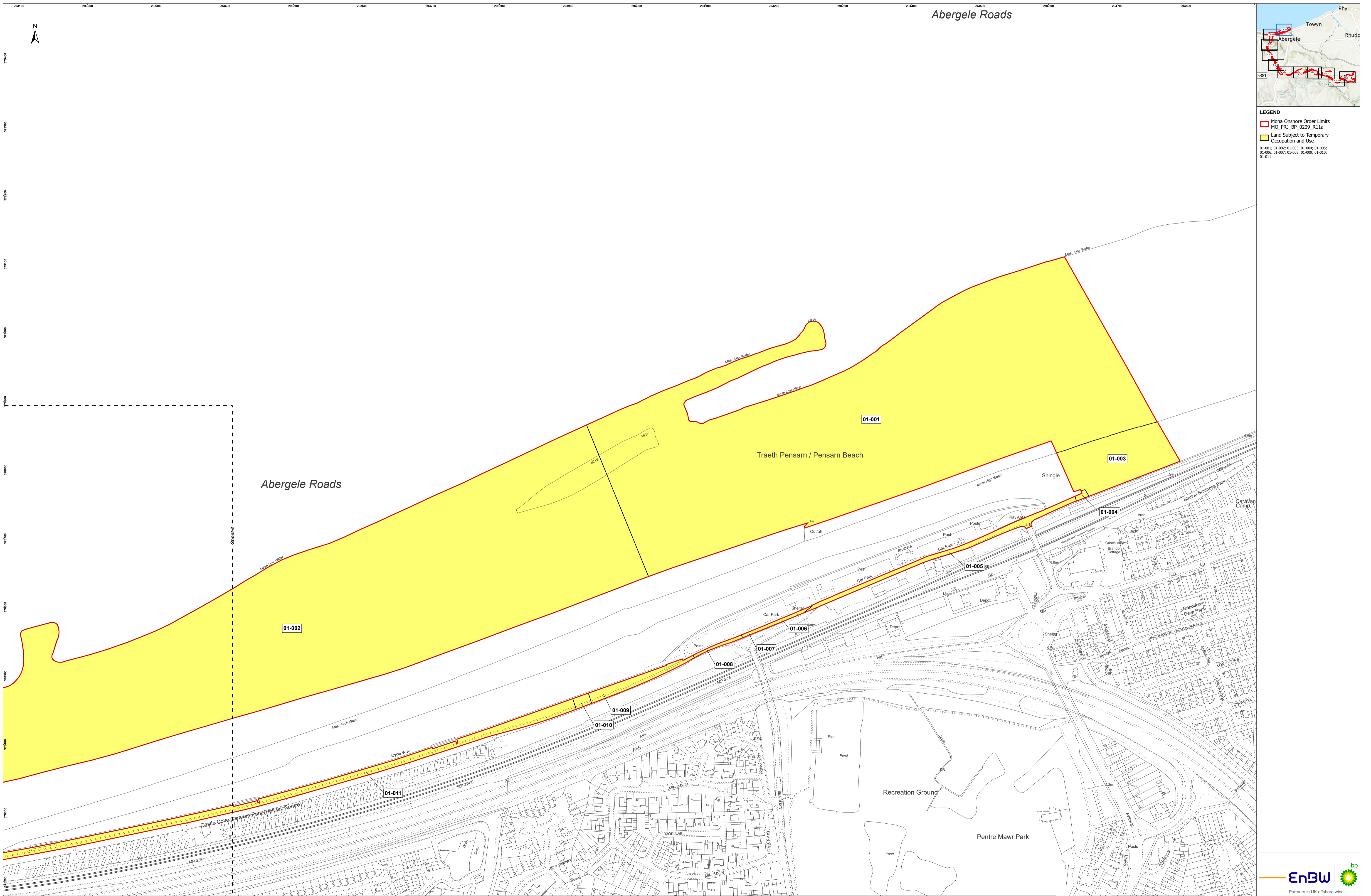
APFP Ref: 52(0)
Doc Ref: B5

Service Layer Credits: Esri, Intermap, NASA, NGA, USGS, Esri UK, Esri, TomTom, Garmin, FourSquare, MET/NASA, USGS
Contains OS data © Crown Copyright and database right 2022
Contains data from OS Zoomstack

VER	DATE	DETAILS	BY	CHECK
03	16/12/2024	Change Request	AL	IM
04	07/01/2025	Deadline 7 Updates	AL	IM

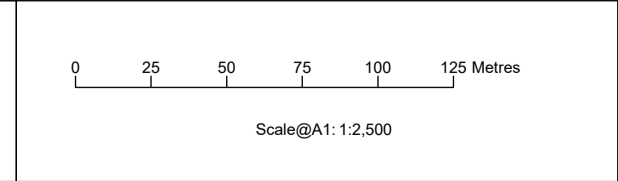
Drawing Number:
DM_22000496_LP_1.0





Project Name:
MONA OFFSHORE WIND PROJECT

Drawing Title:
LAND PLAN - ONSHORE
SHEET NUMBER: 1



Geodetic Information:
Datum: OSGB 1936
Projection: British National Grid

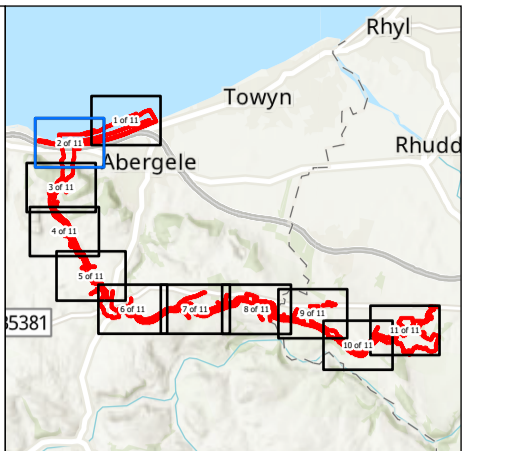
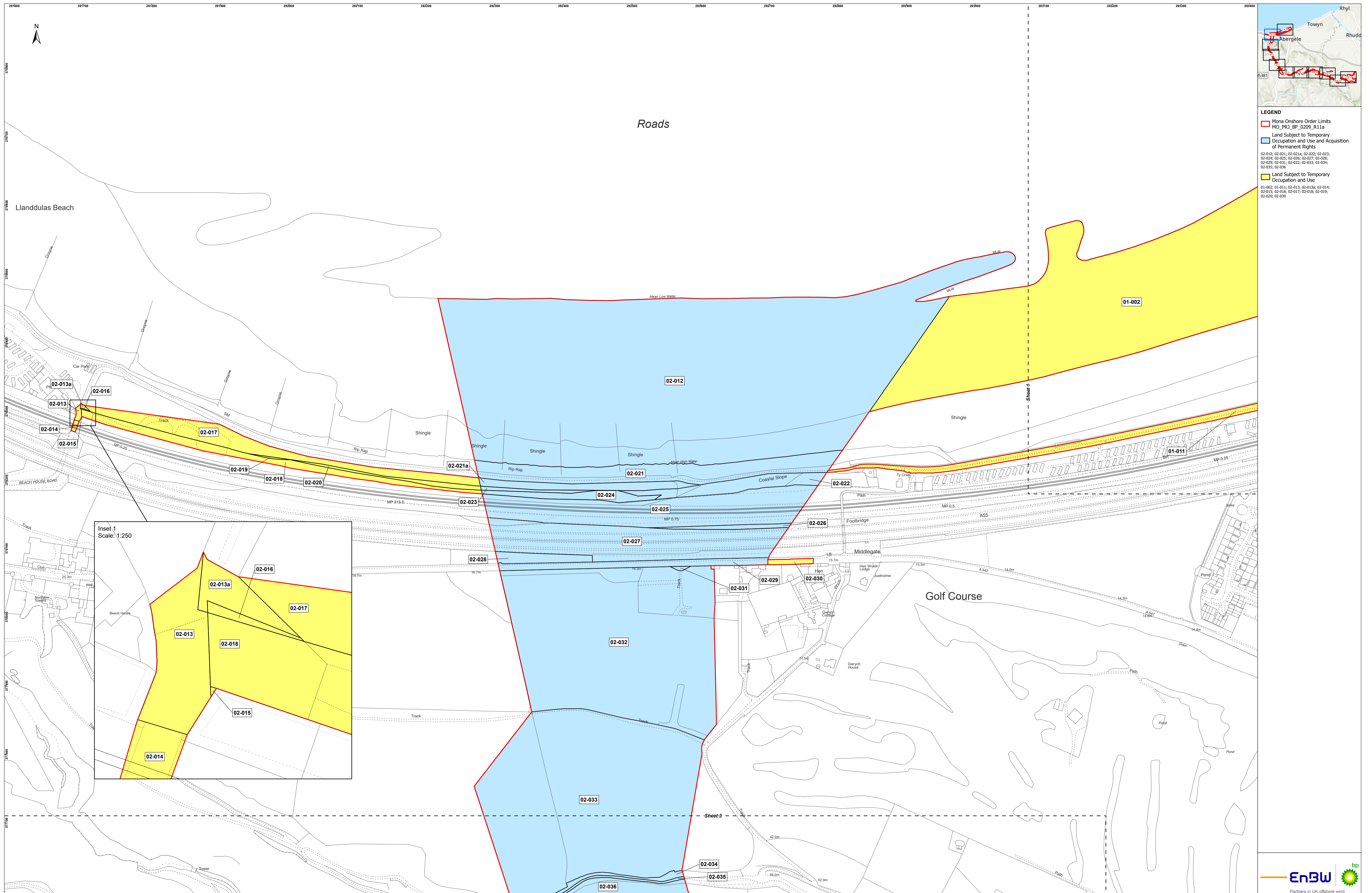
APFP Ref: 5(2)(i)
Doc Ref: B5

Service Layer Credits: Esri, Intermap, NASA, NGA, USGS, Esri UK, Esri, TomTom, Garmin, FourSquare, METI/NASA, USGS
Based Upon The Ordnance Survey Map With The Sanction Of The Controller Of HM Stationery Office. Crown Copyright Reserved. © OS Licence No. 100042124

VER	DATE	DETAILS	BY	CHECK
03	16/12/2024	Change Request	AL	IM
04	07/01/2025	Deadline 7 Updates	AL	IM

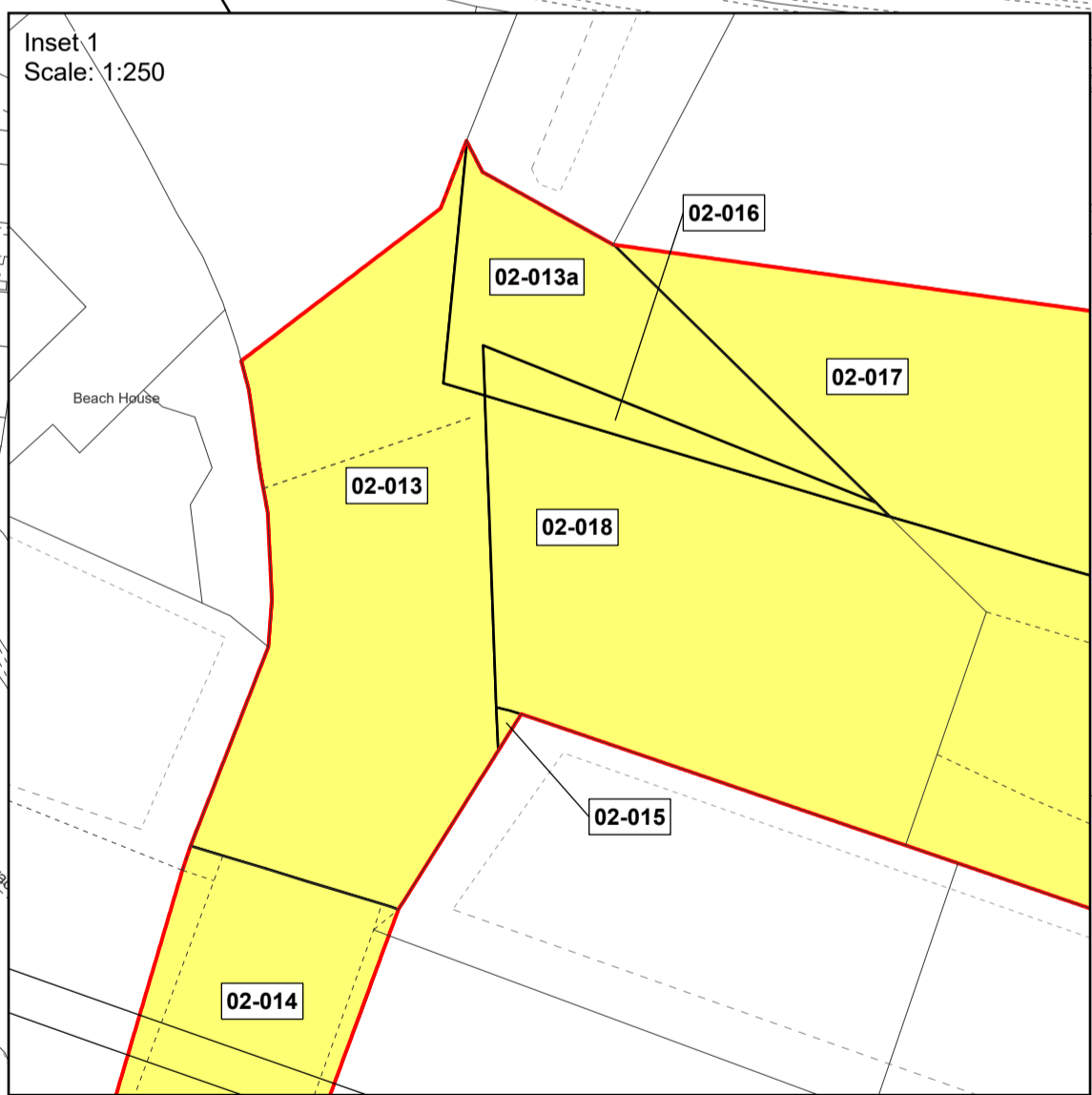
Drawing Number:
DM_22000496_LP_1.1





LEGEND

- Mona Onshore Order Limits
MO_PRJ_BP_0209_R11a
- Land Subject to Temporary Occupation and Use and Acquisition of Permanent Rights
02-012; 02-031; 02-013a; 02-022; 02-023; 02-024; 02-025; 02-026; 02-027; 02-028; 02-029; 02-031; 02-032; 02-033; 02-034; 02-035; 02-036
- Land Subject to Temporary Occupation and Use
01-002; 01-011; 02-013; 02-013a; 02-014; 02-015; 02-016; 02-017; 02-018; 02-019; 02-020; 02-030



Project Name:
MONA OFFSHORE WIND PROJECT

Drawing Title:
LAND PLAN - ONSHORE
SHEET NUMBER: 2



Geodetic Information:
Datum: OSGB 1936
Projection: British National Grid

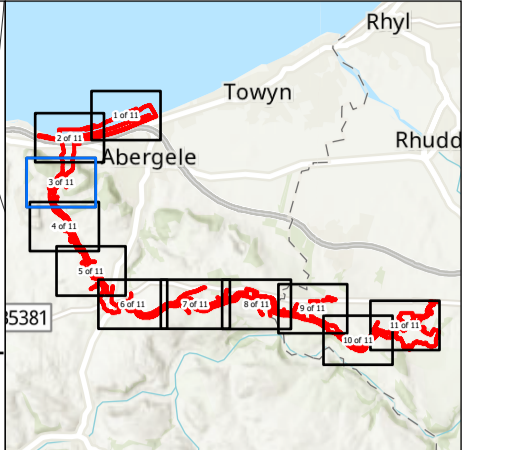
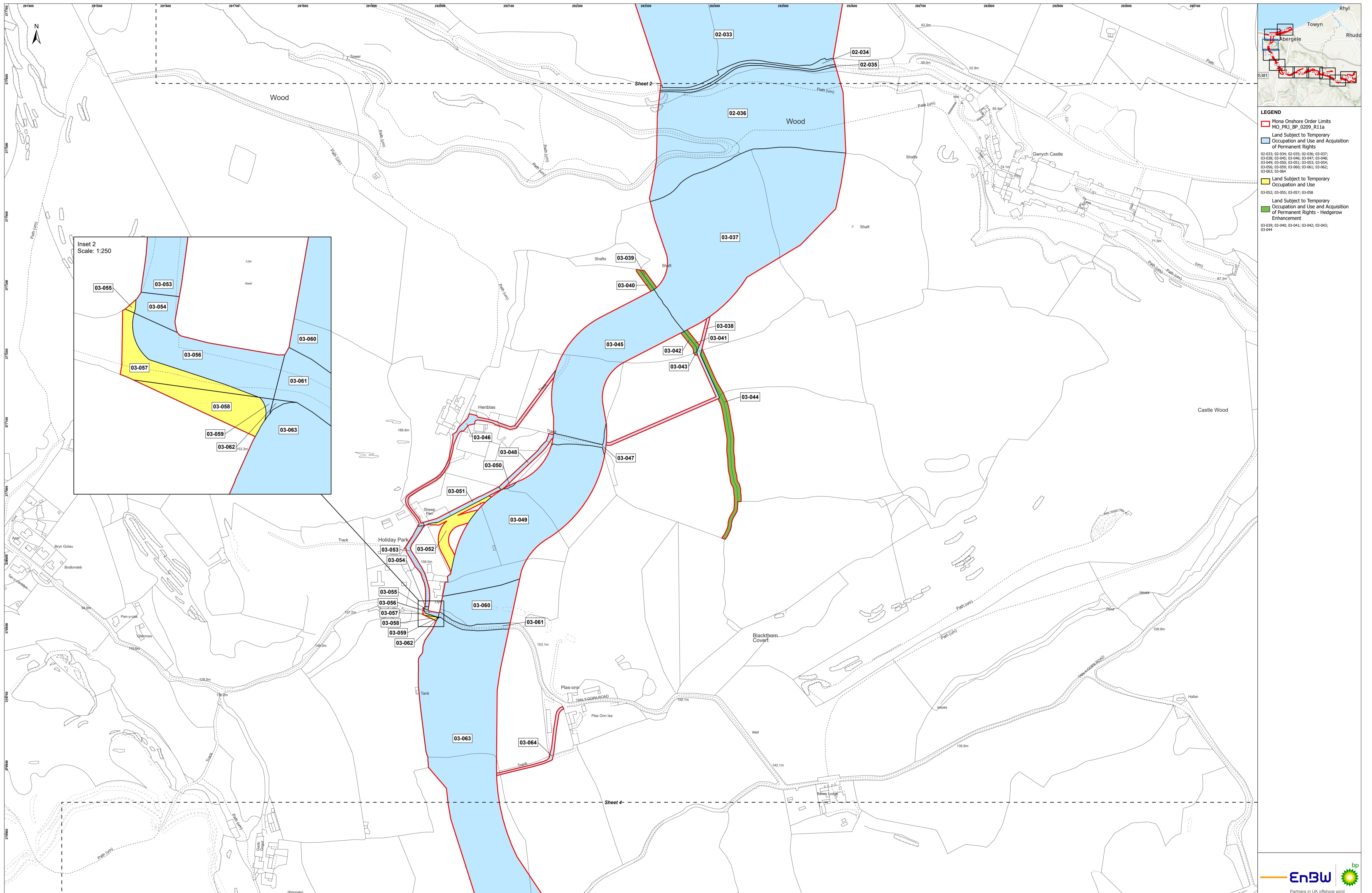
APFP Ref: 5(20)
Doc Ref: B5

Service Layer Credits: Esri, Intermap, NASA, NGA, USGS, Esri UK, Esri, TomTom, Garmin, FourSquare, METANASA, USGS
Based Upon The Ordnance Survey Map With The Sanction Of The Controller Of HM Stationery Office. Crown Copyright Reserved. © OS Licence No. 100042124

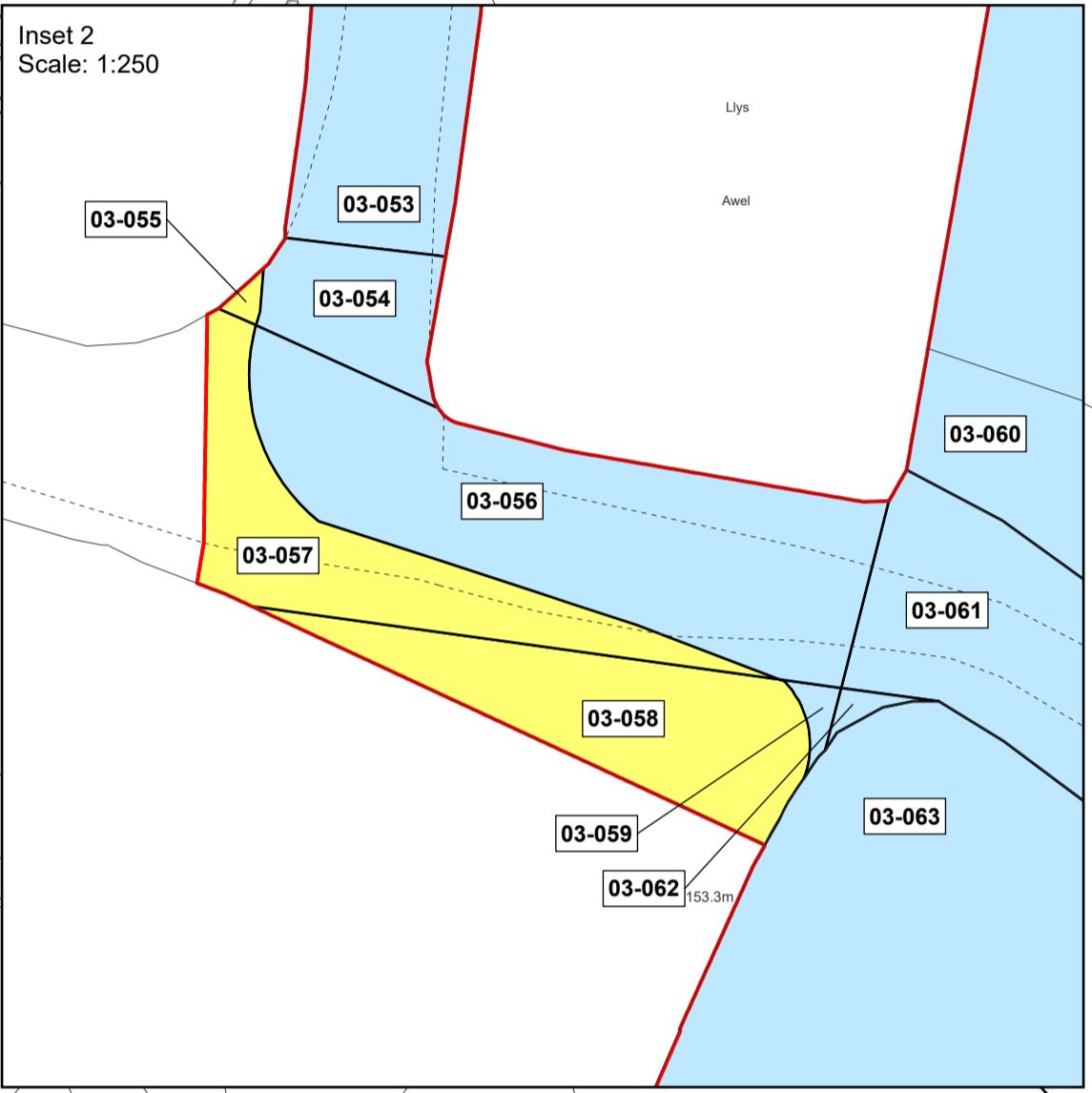
VER	DATE	DETAILS	BY	CHECK
03	16/12/2024	Change Request	AL	IM
04	07/01/2025	Deadline 7 Updates	AL	IM

Drawing Number:
DM_22000496_LP_1.2



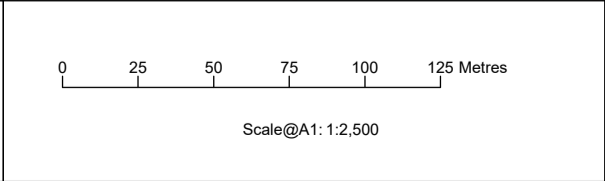


- LEGEND**
- Mona Onshore Order Limits
MO_PRJ_BP_0209_R11a
 - Land Subject to Temporary Occupation and Use and Acquisition of Permanent Rights
03-033; 03-034; 03-035; 03-036; 03-037; 03-038; 03-045; 03-046; 03-047; 03-048; 03-049; 03-050; 03-051; 03-052; 03-054; 03-055; 03-059; 03-060; 03-061; 03-062; 03-063; 03-064
 - Land Subject to Temporary Occupation and Use
03-052; 03-055; 03-057; 03-058
 - Land Subject to Temporary Occupation and Use and Acquisition of Permanent Rights - Hedgerow Enhancement
03-039; 03-040; 03-041; 03-042; 03-043; 03-044



Project Name:
MONA OFFSHORE WIND PROJECT

Drawing Title:
LAND PLAN - ONSHORE
SHEET NUMBER: 3



Geodetic Information:
Datum: OSGB 1936
Projection: British National Grid

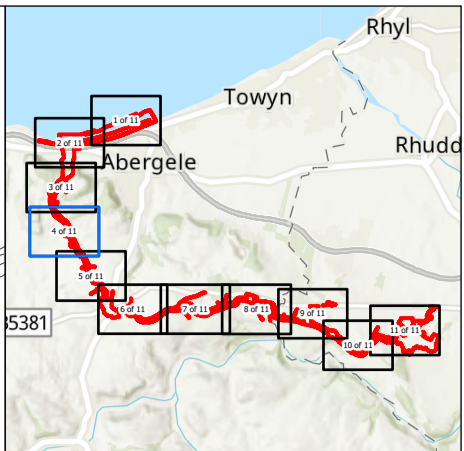
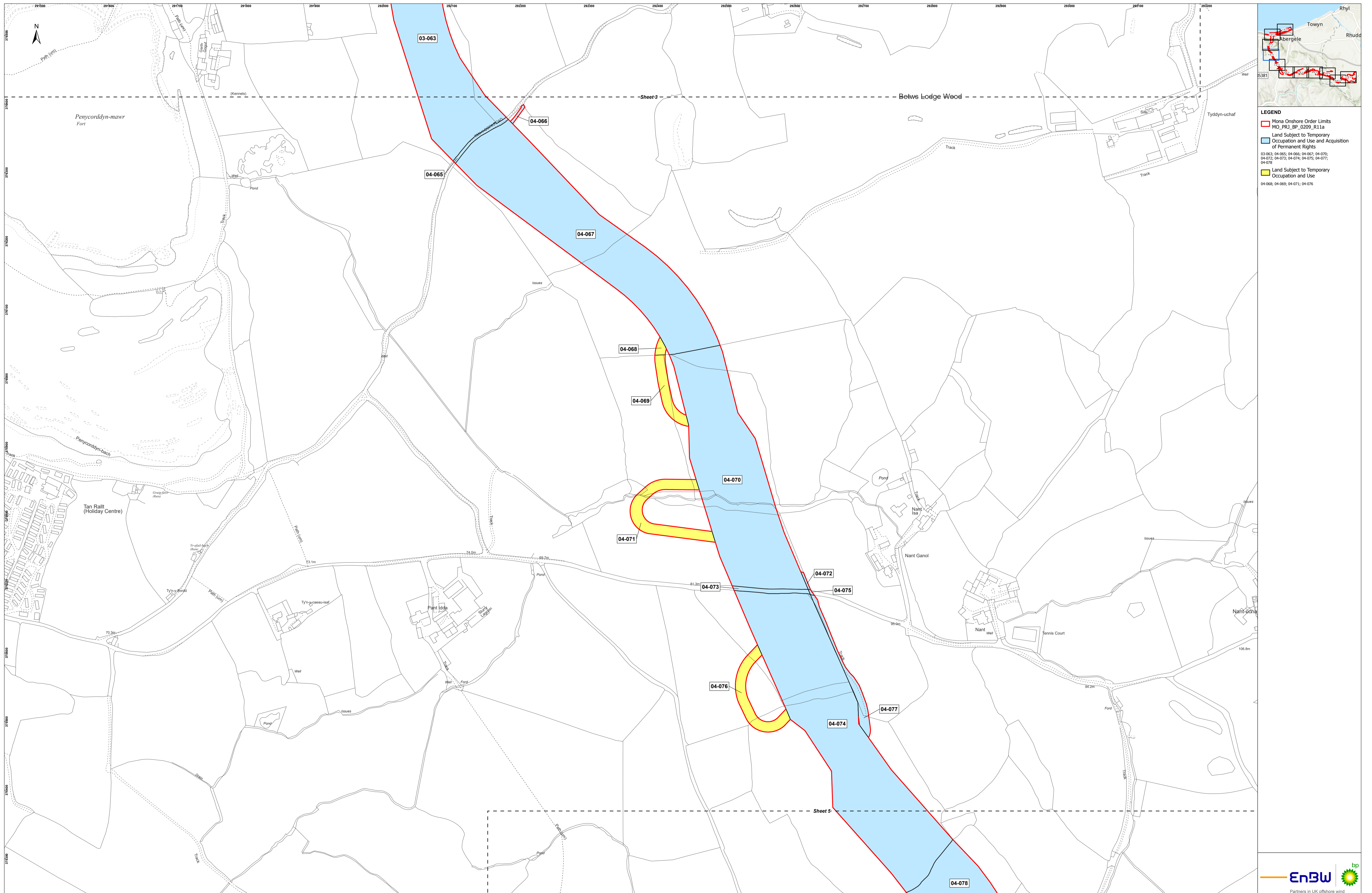
APFP Ref: 5(2)(i)
Doc Ref: B5

Service Layer Credits: Esri, Intermap, NASA, NGA, USGS, Esri UK, Esri, TomTom, Garmin, FourSquare, METI/NASA, USGS
Based Upon The Ordnance Survey Map With The Sanction Of The Controller Of HM Stationery Office. Crown Copyright Reserved. © OS Licence No. 100042124

VER	DATE	DETAILS	BY	CHECK
03	16/12/2024	Change Request	AL	IM
04	07/01/2025	Deadline 7 Updates	AL	IM

Drawing Number:
DM_22000496_LP_1.3





- LEGEND**
- Mona Onshore Order Limits
MO_PRJ_BP_0209_R11a
 - Land Subject to Temporary Occupation and Use and Acquisition of Permanent Rights
03-063; 04-065; 04-066; 04-067; 04-070;
04-072; 04-073; 04-074; 04-075; 04-077;
04-078
 - Land Subject to Temporary Occupation and Use
04-068; 04-069; 04-071; 04-076

Project Name:
MONA OFFSHORE WIND PROJECT

Drawing Title:
LAND PLAN - ONSHORE
SHEET NUMBER: 4



Geodetic Information:
Datum: OSGB 1936
Projection: British National Grid

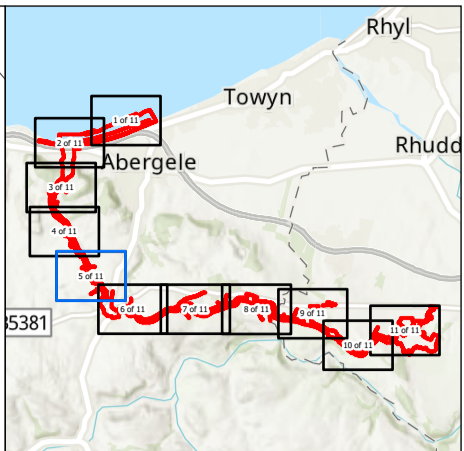
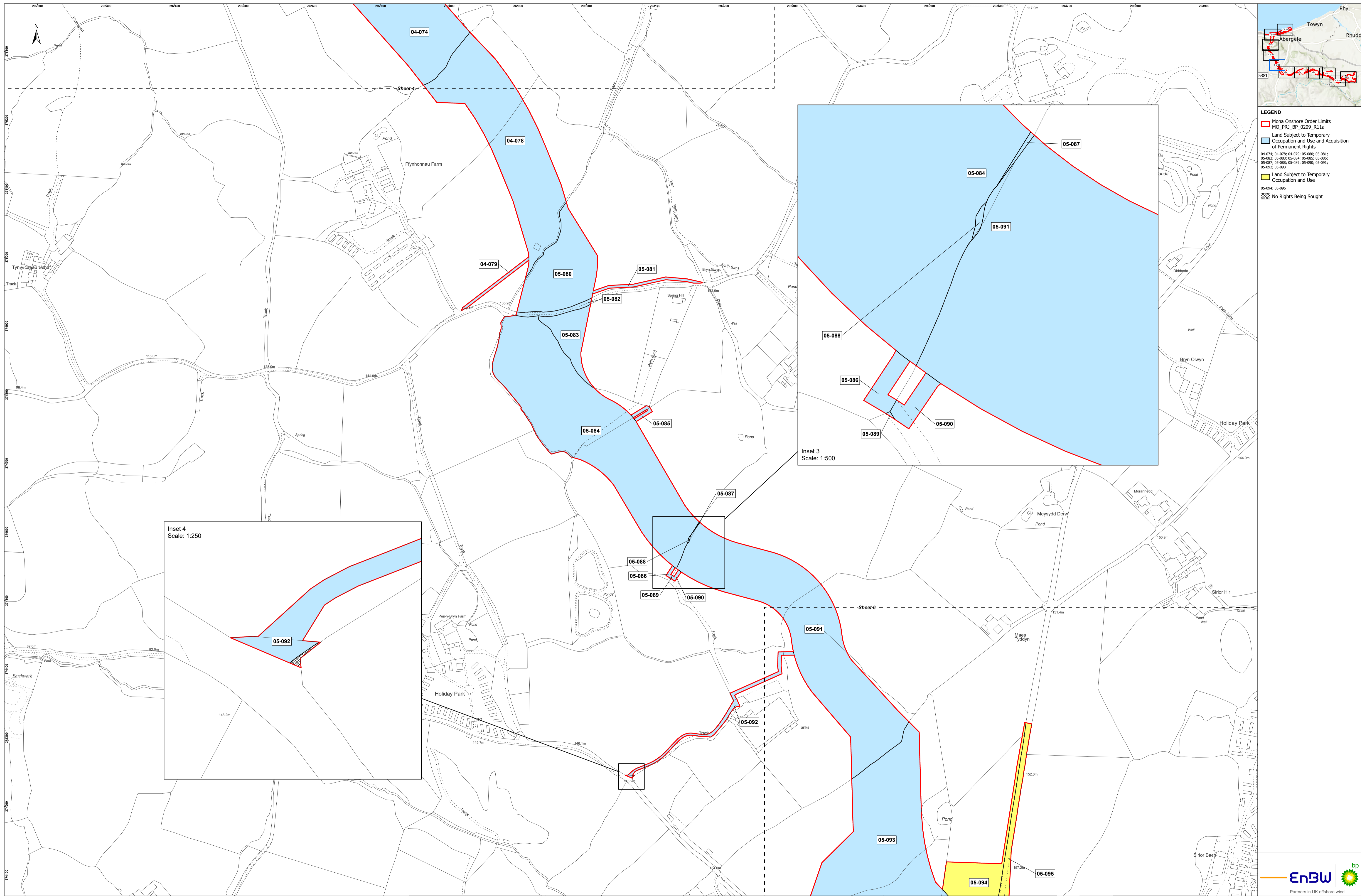
APFP Ref: 5(20)
Doc Ref: B5

Service Layer Credits: Esri, Intermap, NASA, NGA, USGS, Esri UK, Esri, TomTom, Garmin, FourSquare, METANASA, USGS
Based Upon The Ordnance Survey Map With The Sanction Of The Controller Of HM Stationary Office. Crown Copyright Reserved. © OS Licence No. 100042124

VER	DATE	DETAILS	BY	CHECK
03	16/12/2024	Change Request	AL	IM
04	07/01/2025	Deadline 7 Updates	AL	IM

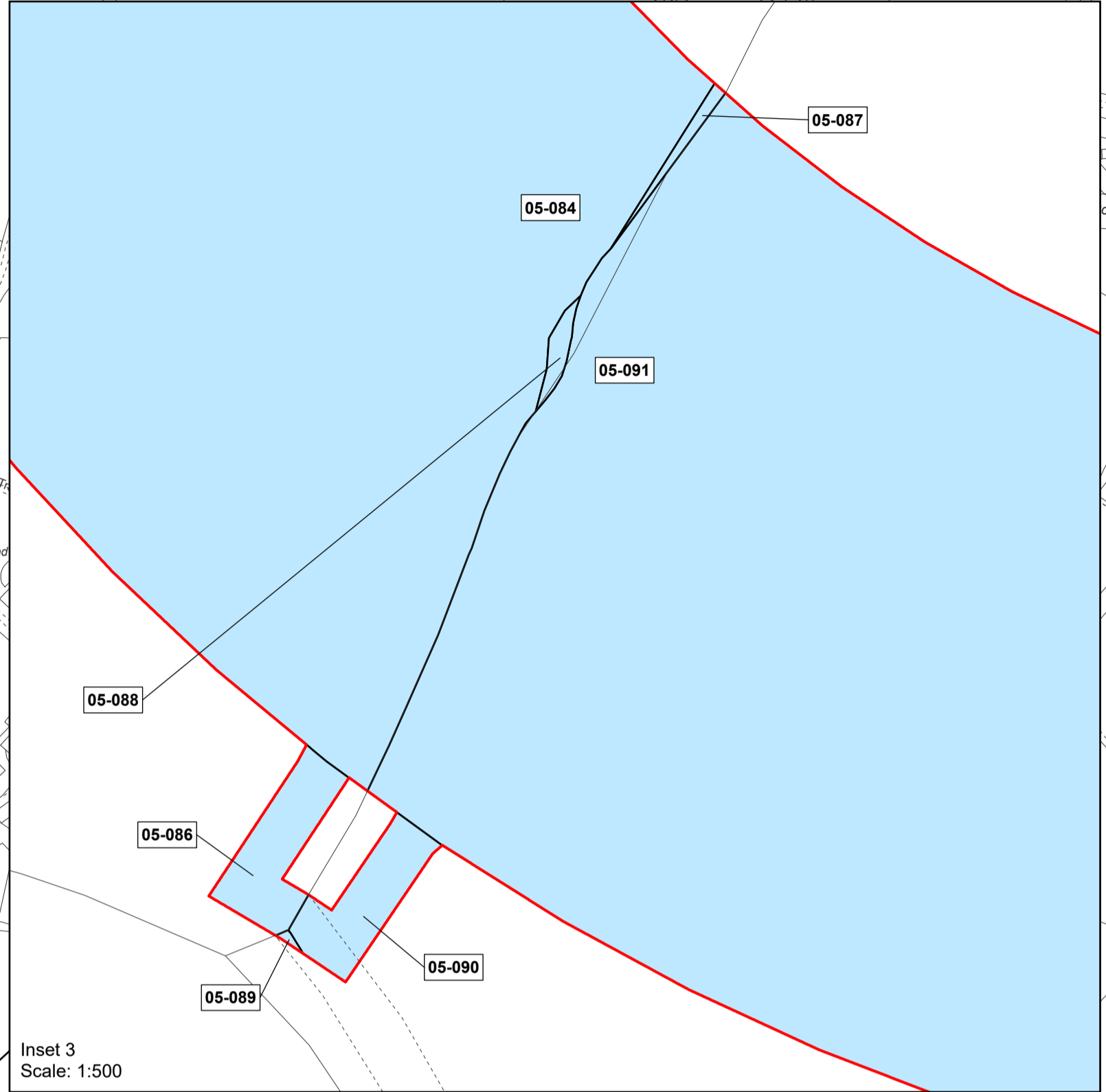
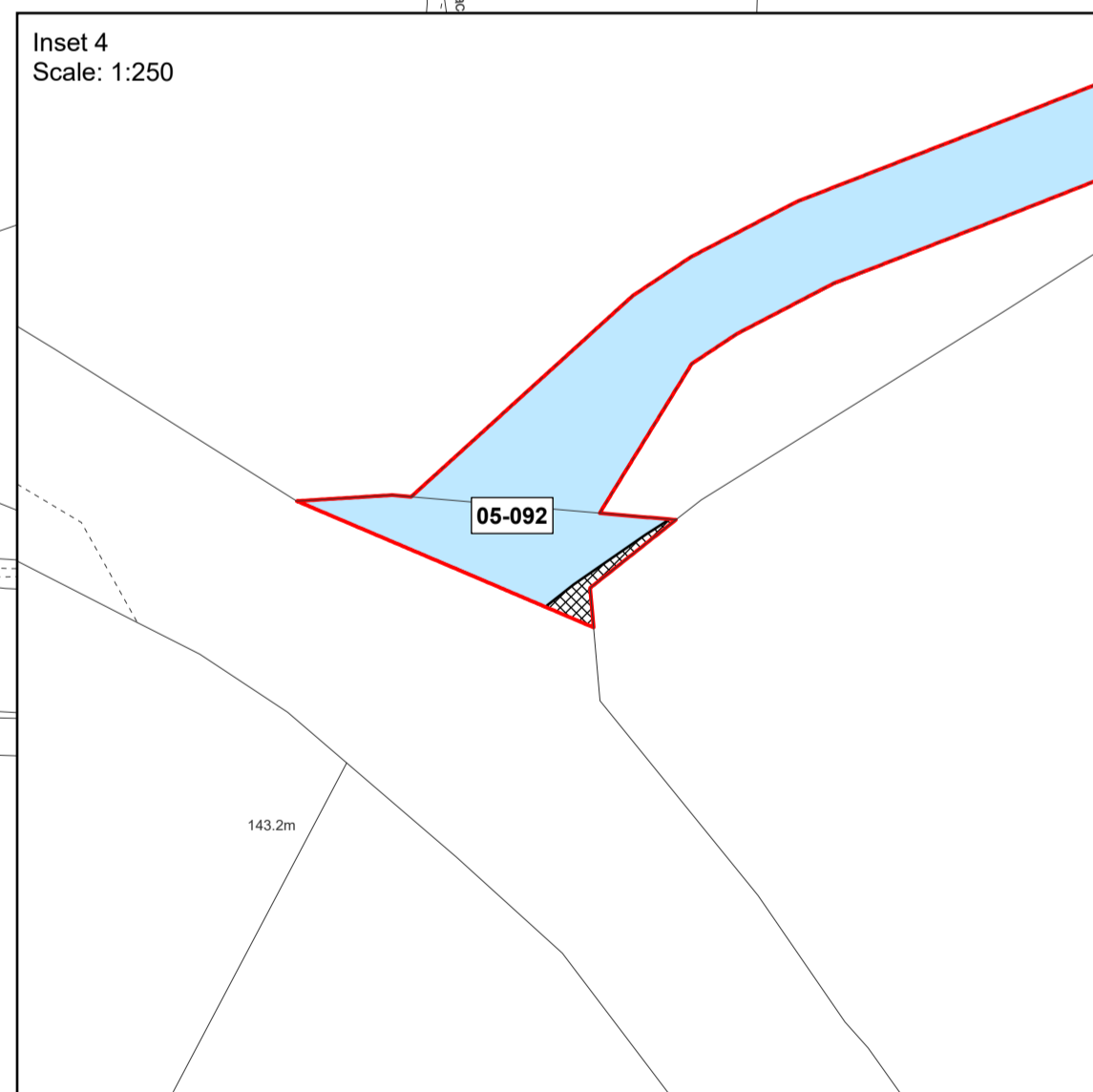
Drawing Number:
DM_22000496_LP_1.4





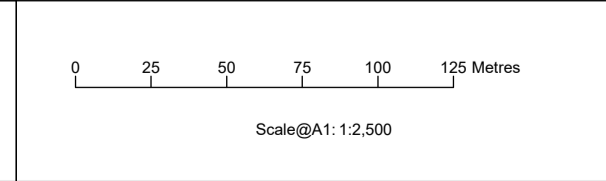
LEGEND

- Mona Onshore Order Limits
MO_PRJ_BP_0209_R11a
- Land Subject to Temporary Occupation and Use and Acquisition of Permanent Rights
04-074; 04-076; 04-079; 05-080; 05-081; 05-082; 05-083; 05-084; 05-085; 05-086; 05-087; 05-088; 05-089; 05-090; 05-091; 05-092; 05-093
- Land Subject to Temporary Occupation and Use
05-094; 05-095
- No Rights Being Sought



Project Name:
MONA OFFSHORE WIND PROJECT

Drawing Title:
LAND PLAN - ONSHORE
SHEET NUMBER: 5



Geodetic Information:
Datum: OSGB 1936
Projection: British National Grid

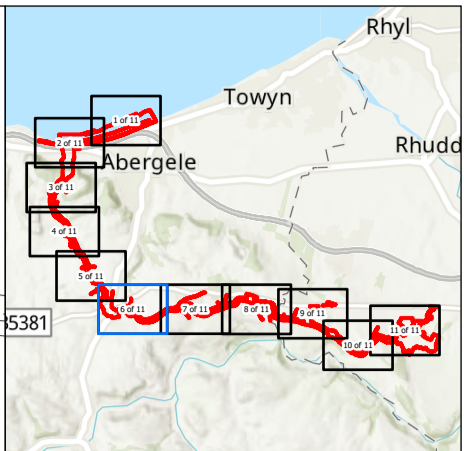
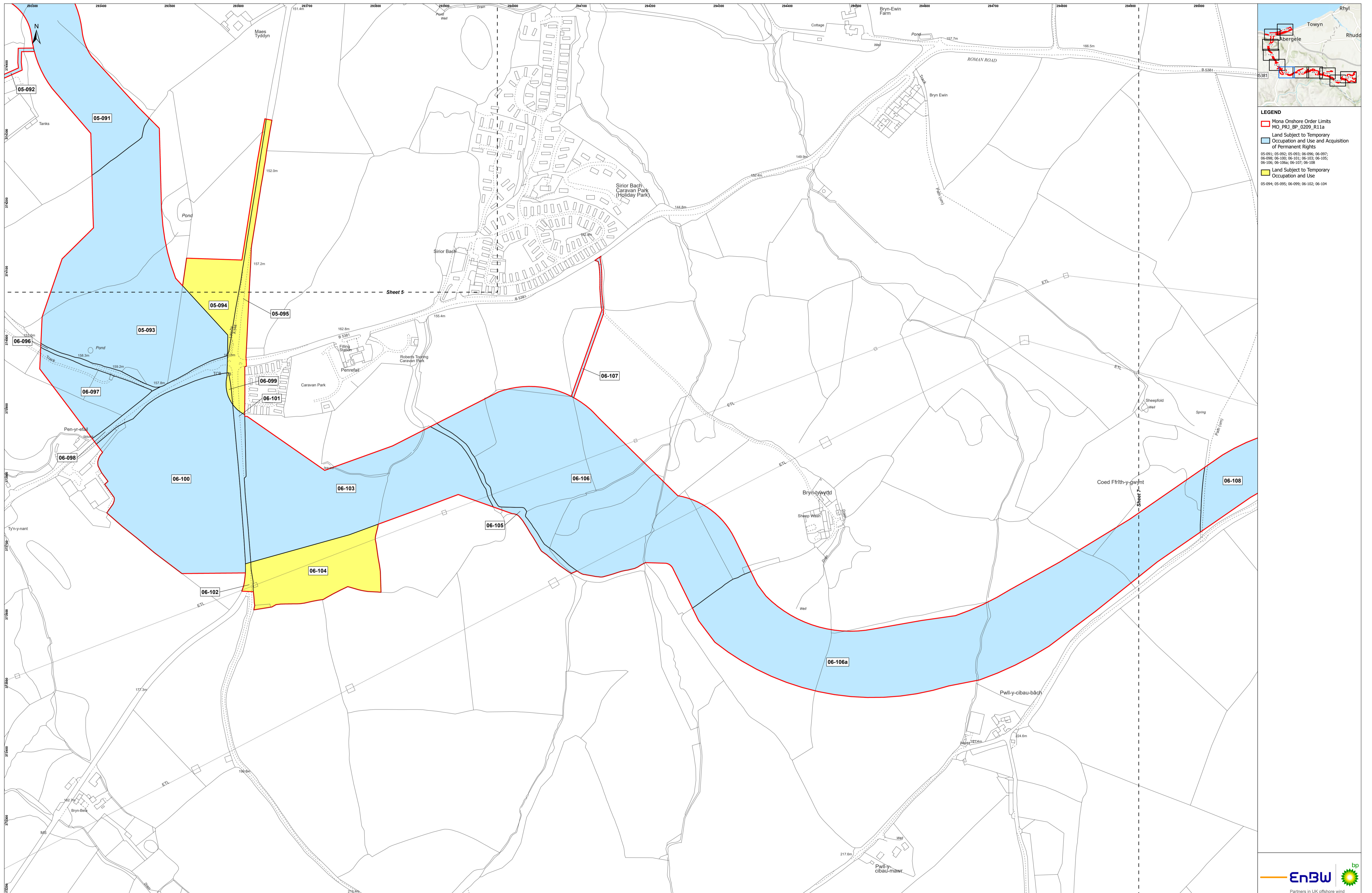
APFP Ref: 52(1)
Doc Ref: B5

Service Layer Credits: Esri, Intermap, NASA, NGA, USGS, Esri UK, Esri, TomTom, Garmin, FourSquare, METI/NASA, USGS
Based Upon The Ordnance Survey Map With The Sanction Of The Controller Of HM Stationery Office. Crown Copyright Reserved. © OS Licence No. 100042124

VER	DATE	DETAILS	BY	CHECK
03	16/12/2024	Change Request	AL	IM
04	07/01/2025	Deadline 7 Updates	AL	IM

Drawing Number:
DM_22000496_LP_1.5



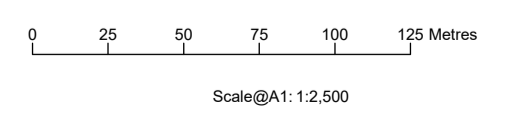


LEGEND

- Mona Onshore Order Limits
MO_PRJ_BP_0209_R11a
- Land Subject to Temporary Occupation and Use and Acquisition of Permanent Rights
05-091; 05-092; 05-093; 06-096; 06-097; 06-098; 06-100; 06-101; 06-103; 06-105; 06-106; 06-109a; 06-107; 06-108
- Land Subject to Temporary Occupation and Use
05-094; 05-095; 06-099; 06-102; 06-104

Project Name:
MONA OFFSHORE WIND PROJECT

Drawing Title:
LAND PLAN - ONSHORE
SHEET NUMBER: 6



Geodetic Information:
Datum: OSGB 1936
Projection: British National Grid

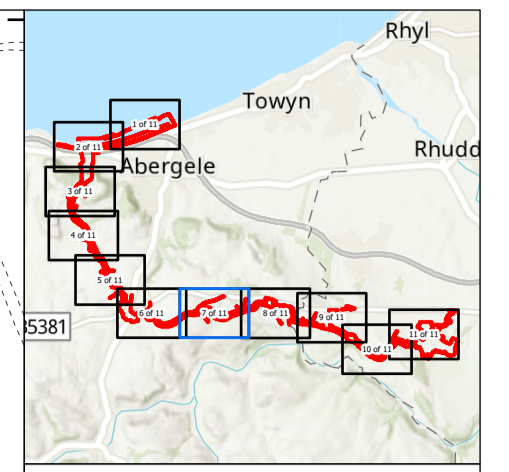
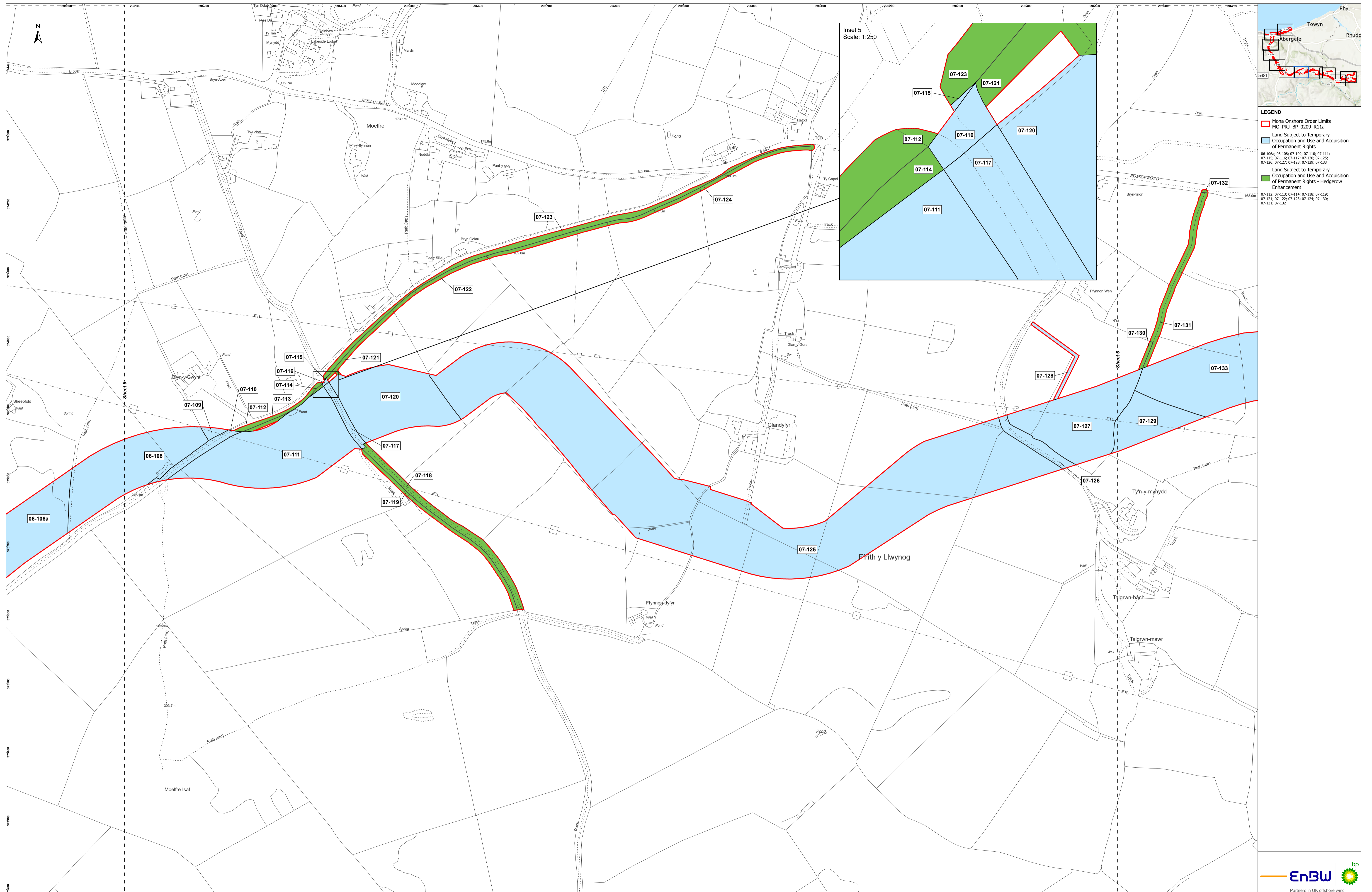
APFP Ref: 5(2)(i)
Doc Ref: B5

Service Layer Credits: Esri, Intermap, NASA, NGA, USGS, Esri UK, Esri, TomTom, Garmin, FourSquare, METANASA, USGS
Based Upon The Ordnance Survey Map With The Sanction Of The Controller Of HM Stationary Office. Crown Copyright Reserved. © OS Licence No. 100042124

VER	DATE	DETAILS	BY	CHECK
03	16/12/2024	Change Request	AL	IM
04	07/01/2025	Deadline 7 Updates	AL	IM

Drawing Number:
DM_22000496_LP_1.6





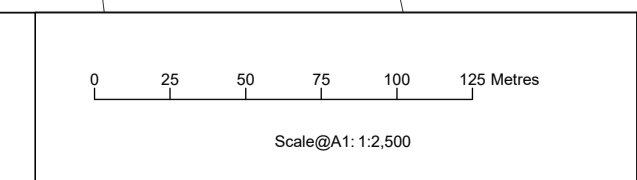
LEGEND

- Mona Onshore Order Limits
- MO_PRJ_BP_0209_R11a
- Land Subject to Temporary Occupation and Use and Acquisition of Permanent Rights
- Land Subject to Temporary Occupation and Use and Acquisition of Permanent Rights - Hedgerow Enhancement

06-106a, 06-108, 07-109, 07-110, 07-111, 07-112, 07-113, 07-114, 07-115, 07-116, 07-117, 07-118, 07-119, 07-120, 07-121, 07-122, 07-123, 07-124, 07-125, 07-126, 07-127, 07-128, 07-129, 07-130, 07-131, 07-132, 07-133

Project Name:
MONA OFFSHORE WIND PROJECT

Drawing Title:
LAND PLAN - ONSHORE
SHEET NUMBER: 7



Geodetic Information:
Datum: OSGB 1936
Projection: British National Grid

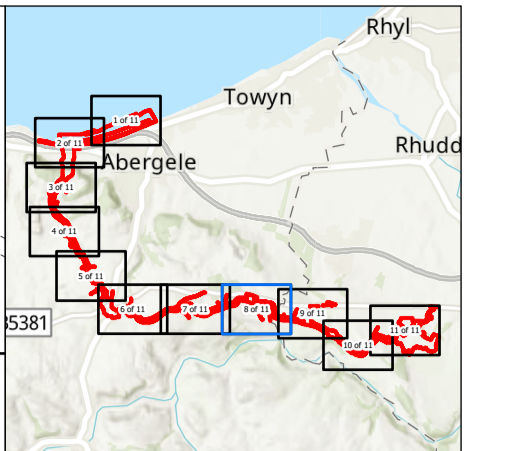
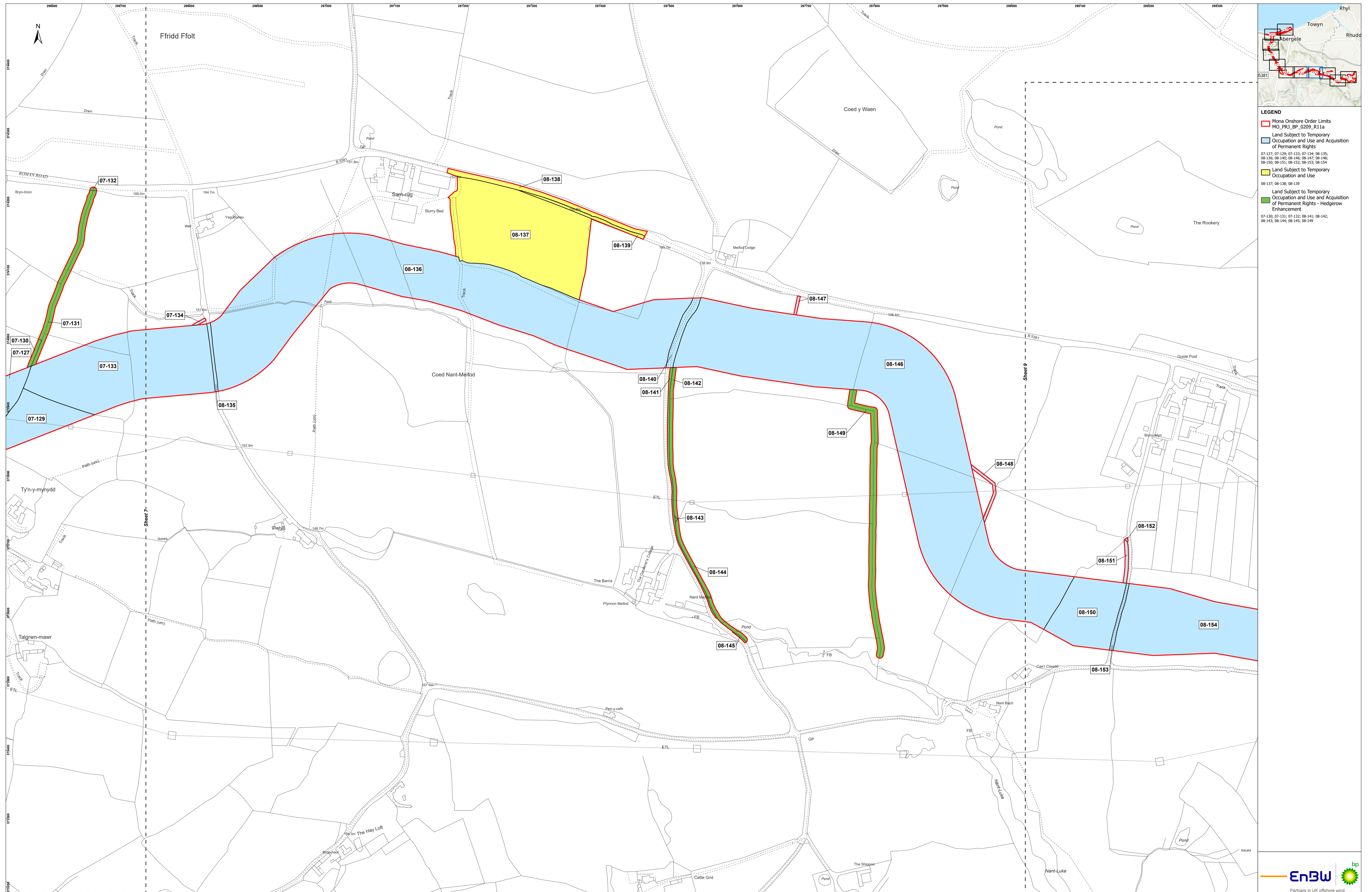
APFP Ref: 52(0)
Doc Ref: B5

Service Layer Credits: Esri, Intermap, NASA, NGA, USGS, Esri UK, Esri, TomTom, Garmin, FourSquare, METANASA, USGS
Based Upon The Ordnance Survey Map With The Sanction Of The Controller Of HM Stationery Office. Crown Copyright Reserved. © OS Licence No. 100042124

VER	DATE	DETAILS	BY	CHECK
03	16/12/2024	Change Request	AL	IM
04	07/01/2025	Deadline 7 Updates	AL	IM

Drawing Number:
DM_22000496_LP_1.7





LEGEND

- Mona Onshore Order Limits
- MO_PRJ_BP_0209_R11a
- Land Subject to Temporary Occupation and Use and Acquisition of Permanent Rights
- Land Subject to Temporary Occupation and Use
- Land Subject to Temporary Occupation and Use and Acquisition of Permanent Rights - Hedgerow Enhancement

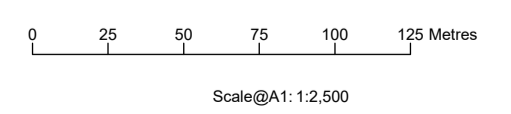
07-127; 07-129; 07-131; 07-134; 08-135;
 08-136; 08-140; 08-146; 08-147; 08-148;
 08-150; 08-151; 08-152; 08-153; 08-154

08-137; 08-138; 08-139

07-130; 07-131; 07-132; 08-141; 08-142;
 08-143; 08-144; 08-145; 08-149

Project Name:
MONA OFFSHORE WIND PROJECT

Drawing Title:
LAND PLAN - ONSHORE
SHEET NUMBER: 8



Geodetic Information:
Datum: OSGB 1936
Projection: British National Grid

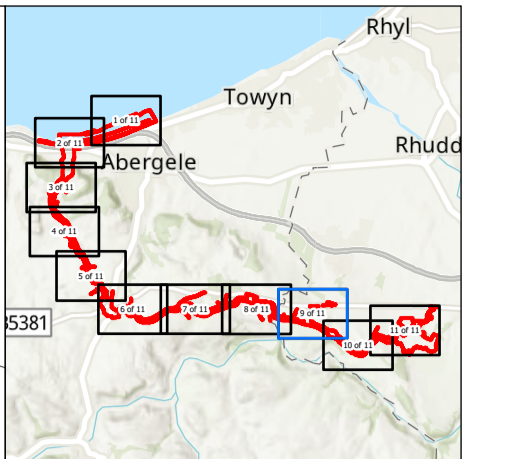
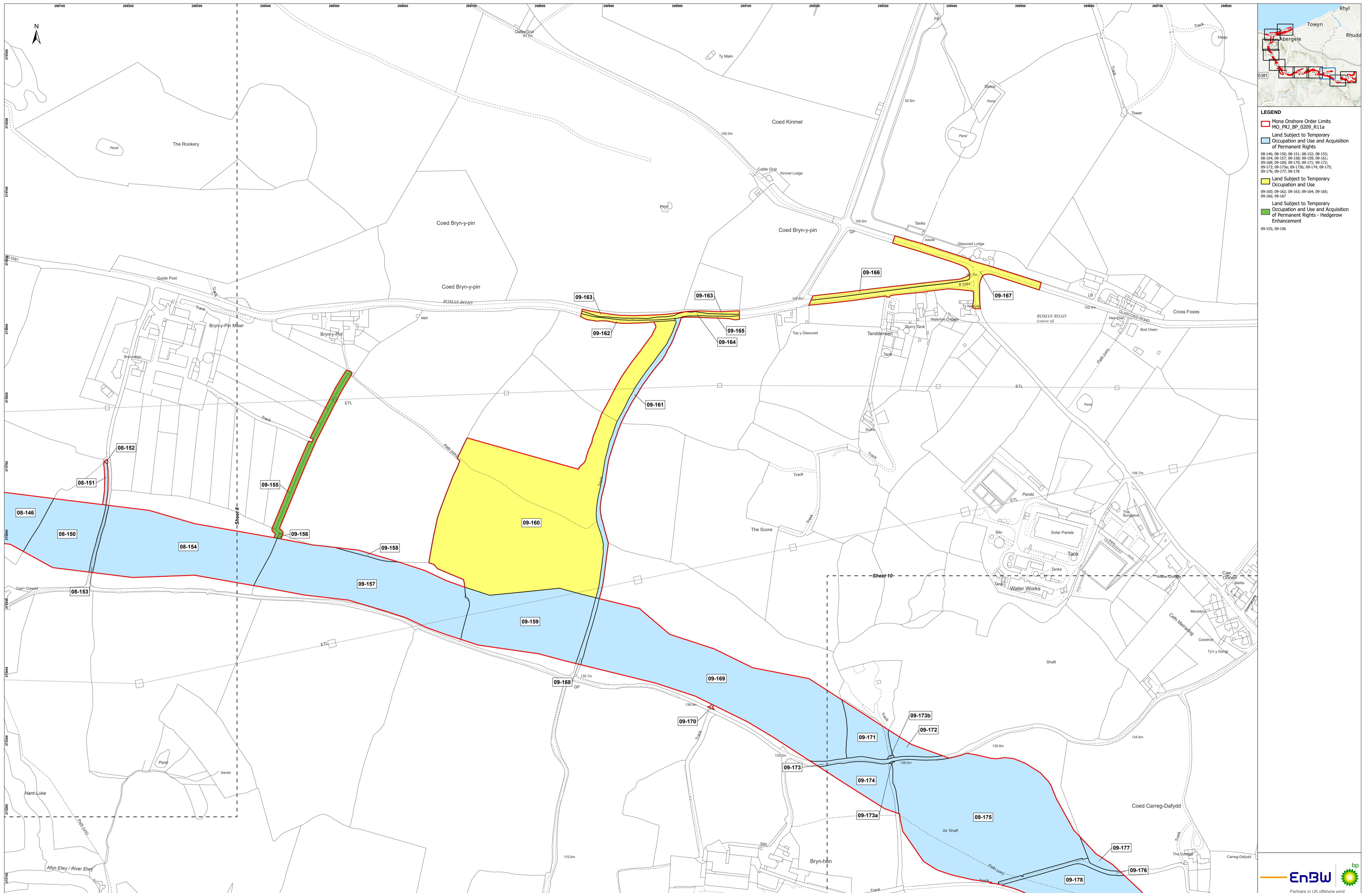
APFP Ref: 5(20)
Doc Ref: B5

Service Layer Credits: Esri, Intermap, NASA, NGA, USGS, Esri UK, Esri, TomTom, Garmin, FourSquare, METANASA, USGS
Based Upon The Ordnance Survey Map With The Sanction Of The Controller Of HM Stationary Office. Crown Copyright Reserved. © OS Licence No. 100042124

VER	DATE	DETAILS	BY	CHECK
03	16/12/2024	Change Request	AL	IM
04	07/01/2025	Deadline 7 Updates	AL	IM

Drawing Number:
DM_22000496_LP_1.8



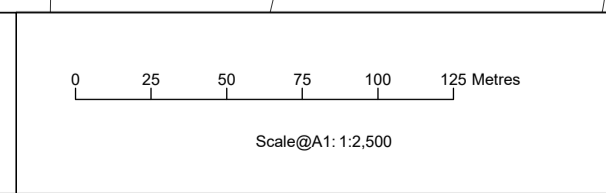


LEGEND

- Mona Onshore Order Limits
MO_PRJ_BP_0209_R11a
- Land Subject to Temporary Occupation and Use and Acquisition of Permanent Rights
08-146; 08-150; 08-151; 08-152; 08-153; 08-154; 08-157; 08-158; 08-159; 08-161; 08-168; 08-169; 08-170; 08-171; 08-172; 08-173; 08-173a; 08-173b; 08-174; 08-175; 08-176; 08-177; 08-178
- Land Subject to Temporary Occupation and Use
09-160; 09-162; 09-163; 09-164; 09-165; 09-166; 09-167
- Land Subject to Temporary Occupation and Use and Acquisition of Permanent Rights - Hedgerow Enhancement
09-155; 09-156

Project Name:
MONA OFFSHORE WIND PROJECT

Drawing Title:
LAND PLAN - ONSHORE
SHEET NUMBER: 9



Geodetic Information:
Datum: OSGB 1936
Projection: British National Grid

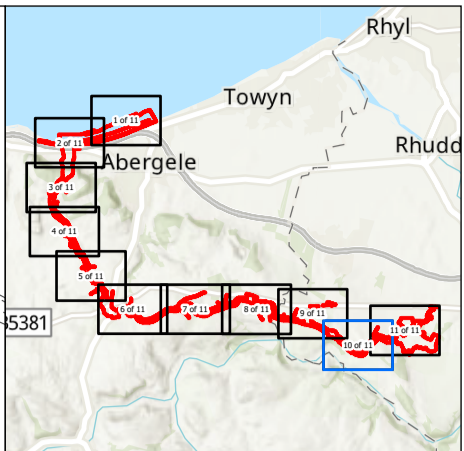
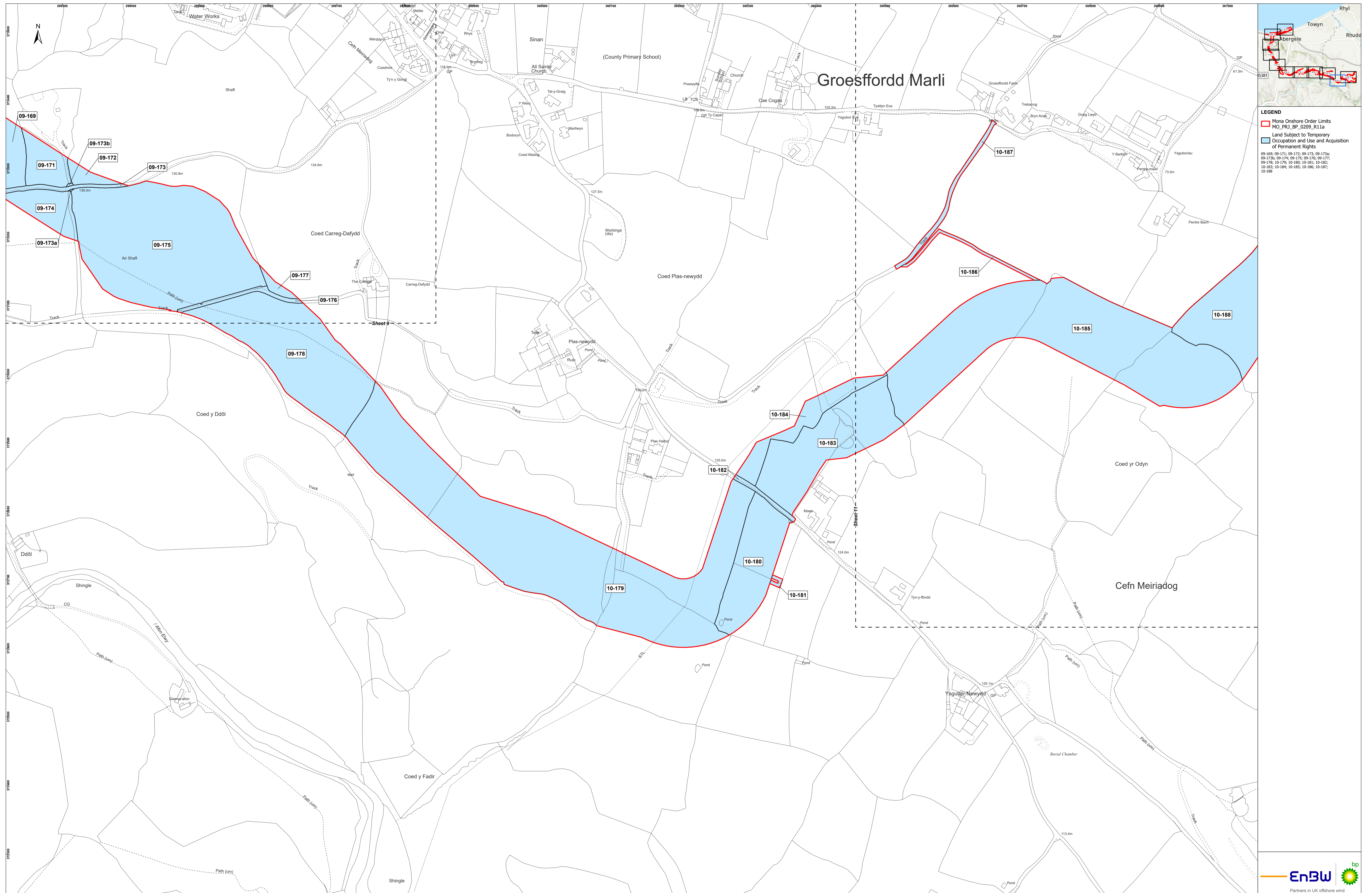
APFP Ref: 5(2)(i)
Doc Ref: B5

Service Layer Credits: Esri, Intermap, NASA, NGA, USGS, Esri UK, Esri, TomTom, Garmin, FourSquare, METINASA, USGS
Based Upon The Ordnance Survey Map With The Sanction Of The Controller Of HM Stationary Office. Crown Copyright Reserved. © OS Licence No. 100042124

VER	DATE	DETAILS	BY	CHECK
03	16/12/2024	Change Request	AL	IM
04	07/01/2025	Deadline 7 Updates	AL	IM

Drawing Number:
DM_22000496_LP_1.9





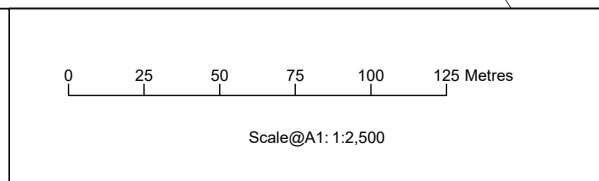
LEGEND

- Mona Onshore Order Limits
MO_PRJ_BP_0209_R11a
- Land Subject to Temporary Occupation and Use and Acquisition of Permanent Rights

09-169; 09-171; 09-172; 09-173; 09-173a; 09-173b; 09-174; 09-175; 09-176; 09-177; 09-178; 10-179; 10-180; 10-181; 10-182; 10-183; 10-184; 10-185; 10-186; 10-187; 10-188

Project Name:
MONA OFFSHORE WIND PROJECT

Drawing Title:
LAND PLAN - ONSHORE
SHEET NUMBER: 10



Geodetic Information:
Datum: OSGB 1936
Projection: British National Grid

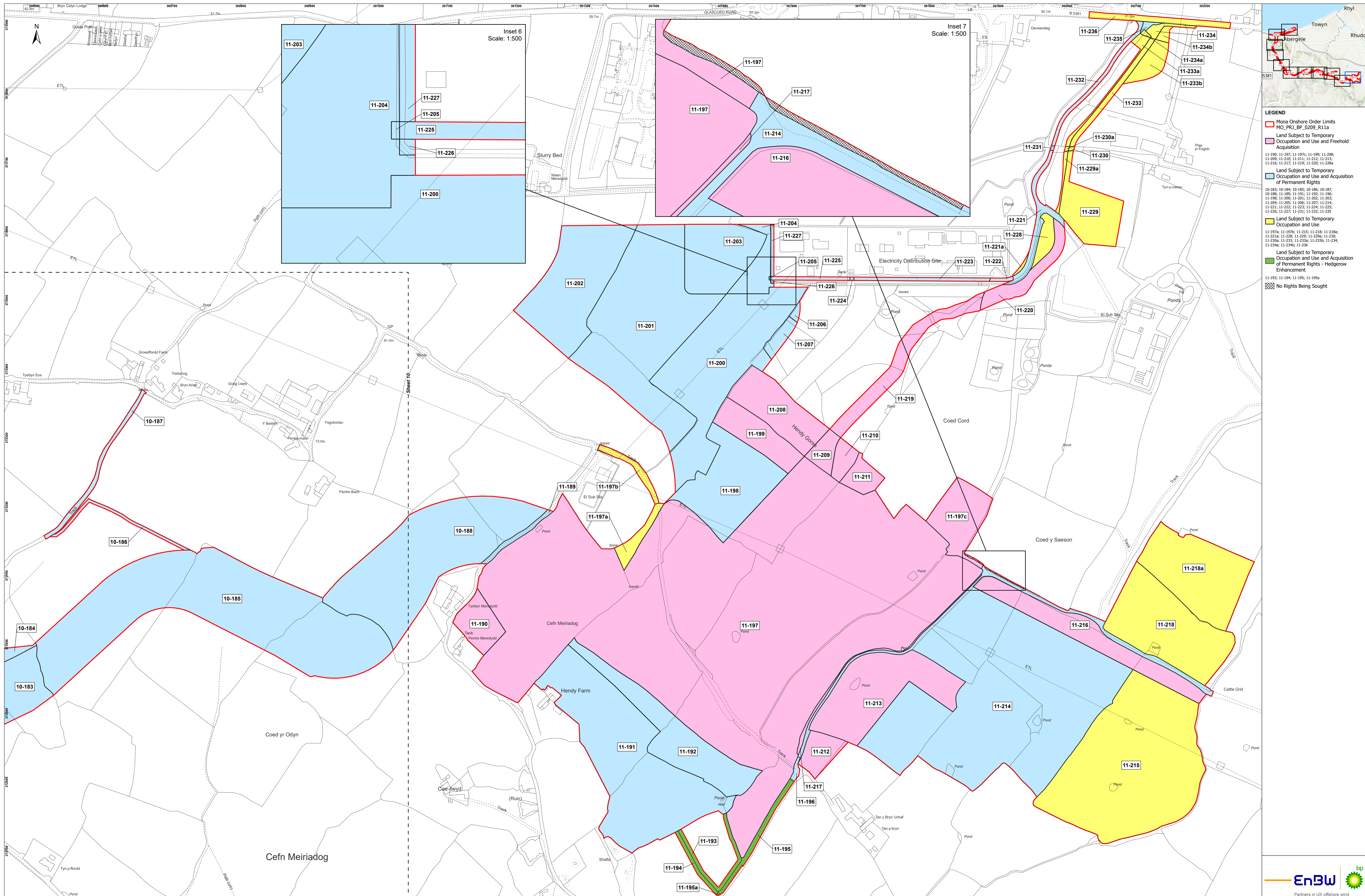
APFP Ref: 5(2)(i)
Doc Ref: B5

Service Layer Credits: Esri, Intermap, NASA, NGA, USGS, Esri UK, Esri, TomTom, Garmin, FourSquare, METI/NASA, USGS
Based Upon The Ordnance Survey Map With The Sanction Of The Controller Of HM Stationary Office. Crown Copyright Reserved. © OS Licence No: 100042124

VER	DATE	DETAILS	BY	CHECK
03	16/12/2024	Change Request	AL	IM
04	07/01/2025	Deadline 7 Updates	AL	IM

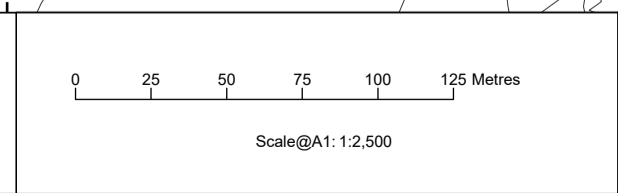
Drawing Number:
DM_22000496_LP_1.10





Project Name:
MONA OFFSHORE WIND PROJECT

Drawing Title:
LAND PLAN - ONSHORE
SHEET NUMBER: 11



Geodetic Information:
Datum: OSGB 1936
Projection: British National Grid

APFP Ref: 5(2)(i)
Doc Ref: B5

Service Layer Credits: Esri, Intermap, NASA, NGA, USGS, Esri UK, Esri, TomTom, Garmin, FourSquare, METANASA, USGS
Based Upon The Ordnance Survey Map With The Sanction Of The Controller Of HM Stationary Office. Crown Copyright Reserved. © OS Licence No. 100042124

VER	DATE	DETAILS	BY	CHECK
03	16/12/2024	Change Request	AL	IM
04	07/01/2025	Deadline 7 Updates	AL	IM

Drawing Number:
DM_22000496_LP_1.11

